

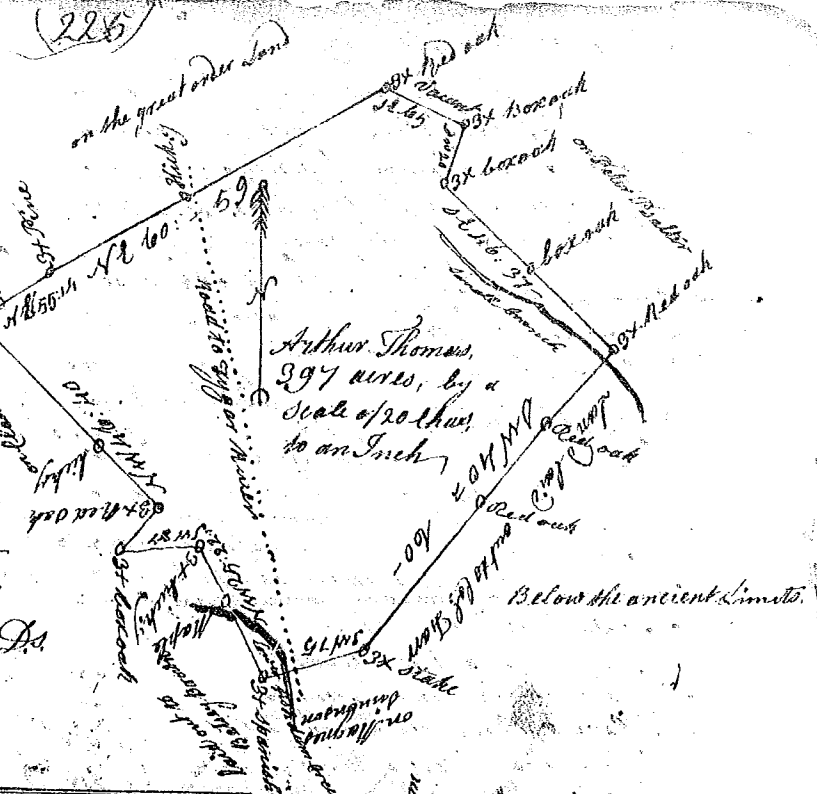
State of South Carolina

(225)

Pursuant to a warrant from John Thomas Esq. Commissioner of Locations, I have admeasured and laid out unto Arthur Thomas a tract of three hundred and thirty seven acres of land situate in Ninety six District on lower fork of Broad Creek a branch of Broad River bounding Westwardly Peter's corner S.W. by on the great order S.E. by on land laid out to Clendenen & Betty Broad N.E. by on Maggot Simonson & Col. Starr and hath such shape and Marks as the annexed Plat represents

Surveyed the 14th day Oct^r 1784

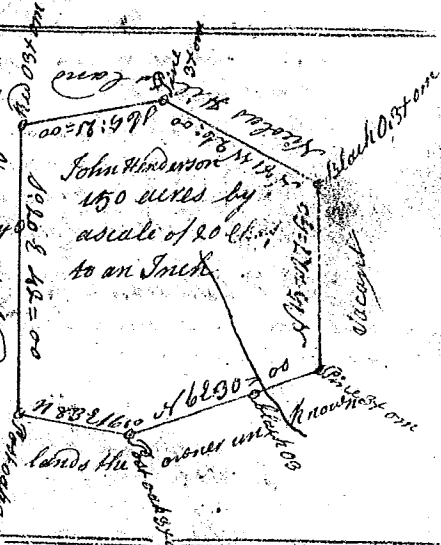
Recorded 7th Dec^r 1784
Per: Glenn D.



South Carolina

Pursuant to a warrant directed by John Thomas Esq. Commissioner of Locations bearing date the 21st Sept^r 1784 I have admeasured and laid out unto John Henderson a place or tract of Land containing one hundred and fifty acres of land situate in Ninety six District on the waters of Reborns Creek, the said tract of Land being formerly surveyed by me for widow Henderson, and the South district bounding N.W. on lands of Nicolas Hills, S.W. on Vacant lands S.E. on lands the owner unknown N.E. on Vacant lands, and hath such shape form and Marks as the annexed Plat represents

Surveyed 24th Sept^r 1784
Recorded the 7th Dec^r 1784
Wm. Caldwell




State of South Carolina Ninety six District

Pursuant to a warrant from John Thomas Esq. Commissioner of Locations, I have admeasured and laid out unto William Mays a tract of one hundred and twenty three acres of land situate in Ninety six District on Duffie Creek a branch of Tappan's River, bounding S.W. by Henry's land N.W. by on David Hopkins's land N.E. by on William's land S.E. by on the said William Mays's land, and hath such shape and marks as the above Plat represents

Surveyed 22nd Oct^r 1784
Recorded the 7th Dec^r 1784

David Hopkins Esq.



State of South Carolina

Pursuant to a warrant from John Thomas Esq. Commissioner of Locations I have admeasured and laid out unto James Hall a tract of one hundred acres of land situate in Ninety six District on the waters of Swift Creek bounding S.W. by on land laid out to David Harris S.E. by on land laid out, all other sides on Vacant land, and hath such shape and Marks as the annexed Plat represents, Surveyed 12th Oct^r 1784

Recorded 8th Dec^r 1784

Per: Glenn D.

